

Act 425 agreement.

Assessed by Bay City until the year 2050.

CITY OF BAY CITY
BANGOR TWP.

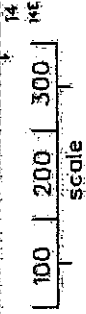
TERRAN RD

PL 005
25.0 AC

pl -200-005
25.4 AC

COPYRIGHT © 1990 BY
CHARTER TOWNSHIP OF BANGOR
BANGOR TWP.

W/4 NW/4 SEC.14
T.14 N., R.2 E.
BANGOR TWP.



100
PAGE 14.A

11

Act 425 agreement

B1-005

1259

14

14

Assessed by Bay City until the year 2050.

pt-014-200-005-00

1130.80

014-100-040-00
36.5 Acres

729.82

651.89

142

RIVER

SKINNY

ESSEXVILLE

BAYBOR TWP
CITY OF ESSEXVILLE

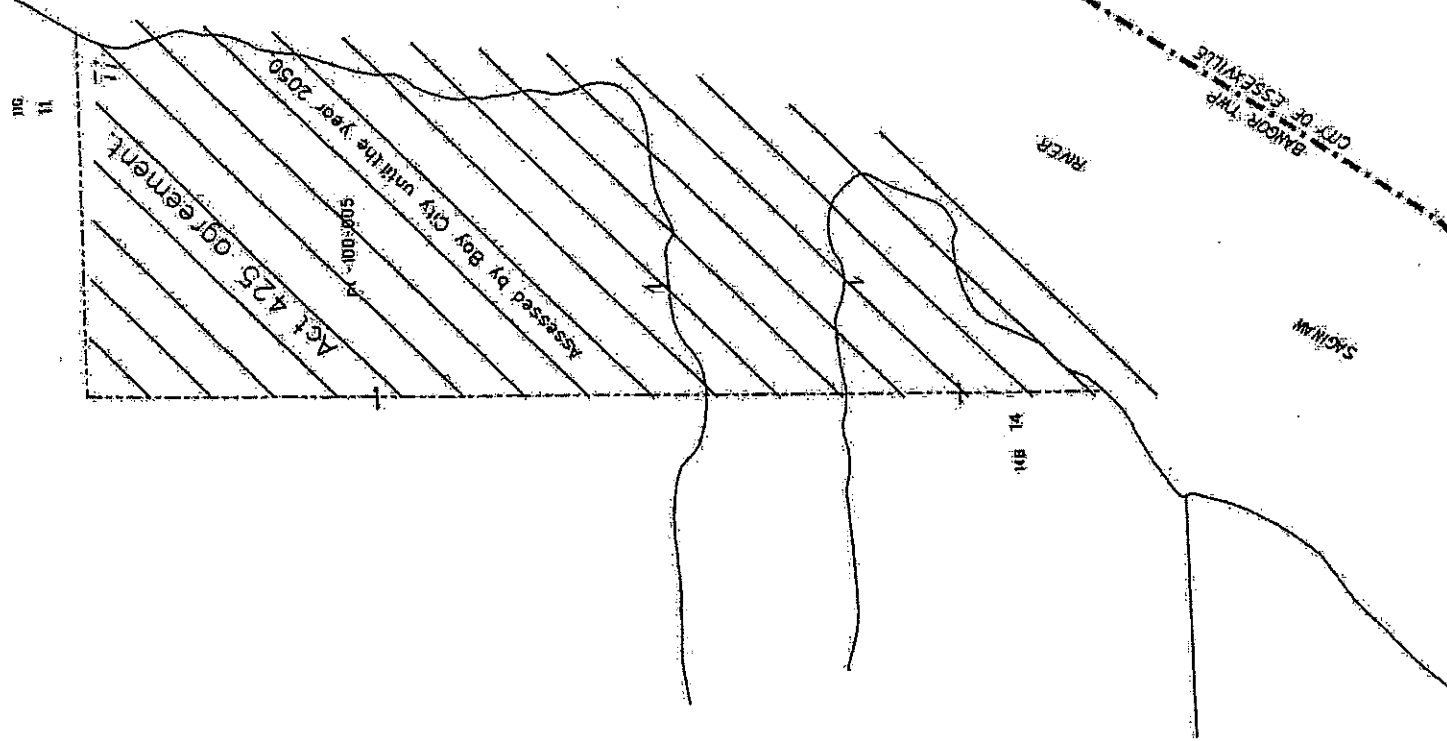
COPYRIGHT © 1980 BY
CHARTER TOWNSHIP OF BAYBOR
HALLS ENGINEERING, INC.

E1/2 NW/4 SEC.14
T 15 N., R. 5 E.
BAYBOR TWP.



100
PAGE 14B

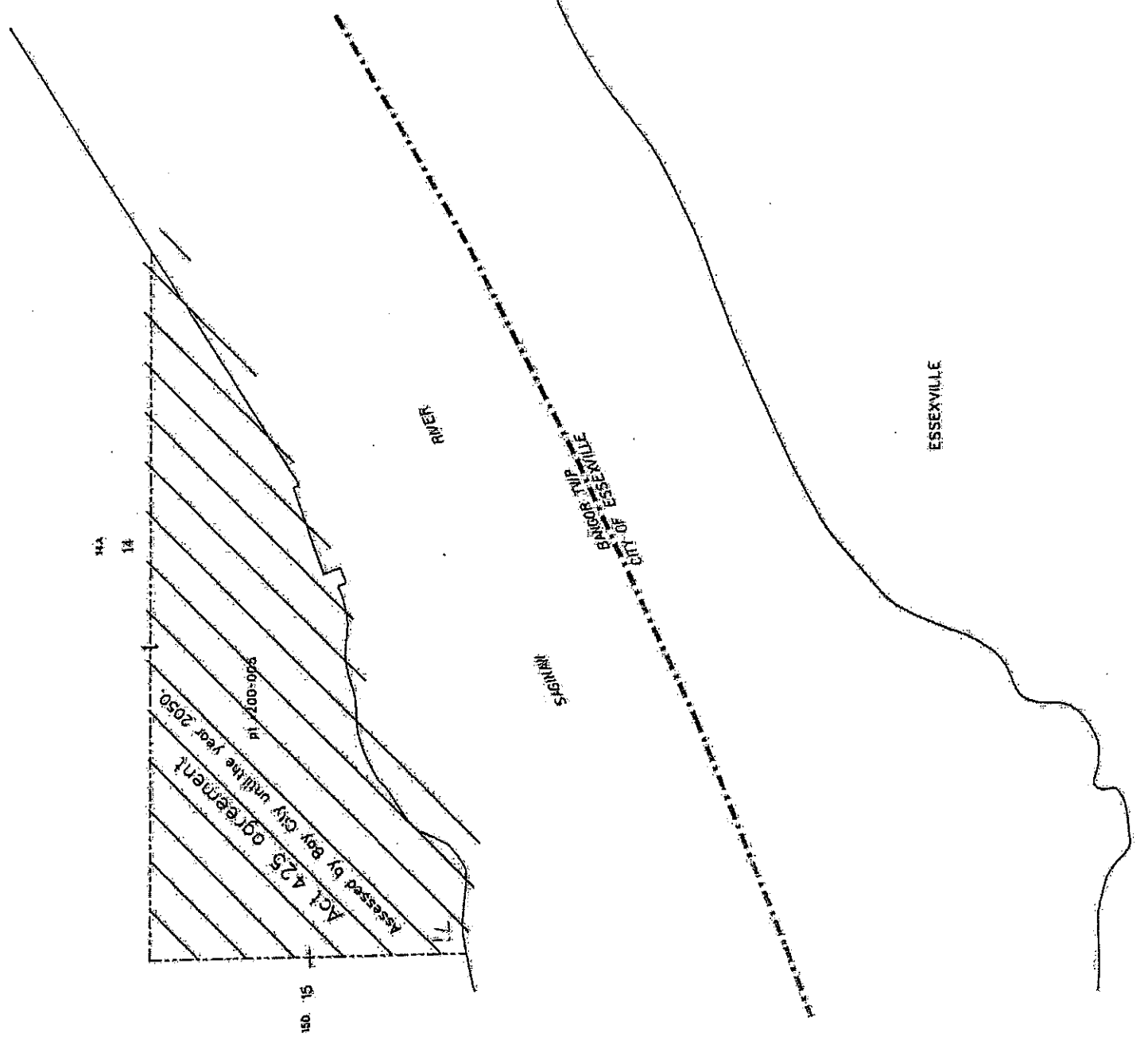
F:\DATA\DGN\414B.DGN 3/31/2009 9:34:43 AM



COPYRIGHT © 1990 BY
 CHARTER TOWNSHIP OF BANOR
 ALL RIGHTS RESERVED



W/2, NE/4, SE/4
 T. 34 N., R. 15 E.
 BANOR TWP.



COPYRIGHT © 1999 BY
 CHARTER TOWNSHIP OF BANGOR
 HOLLAND TERRAZZINI, INC.

W/2 SW/4, SEC14
 T.36 N., R. 5. E.
 BANGOR TWP.

500
 PAGE 14E

F:\DATA\IDGN\14E.DGN 3/31/2009 9:35:35 AM